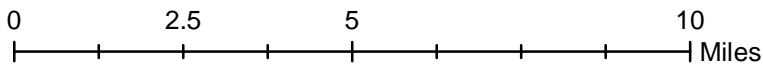
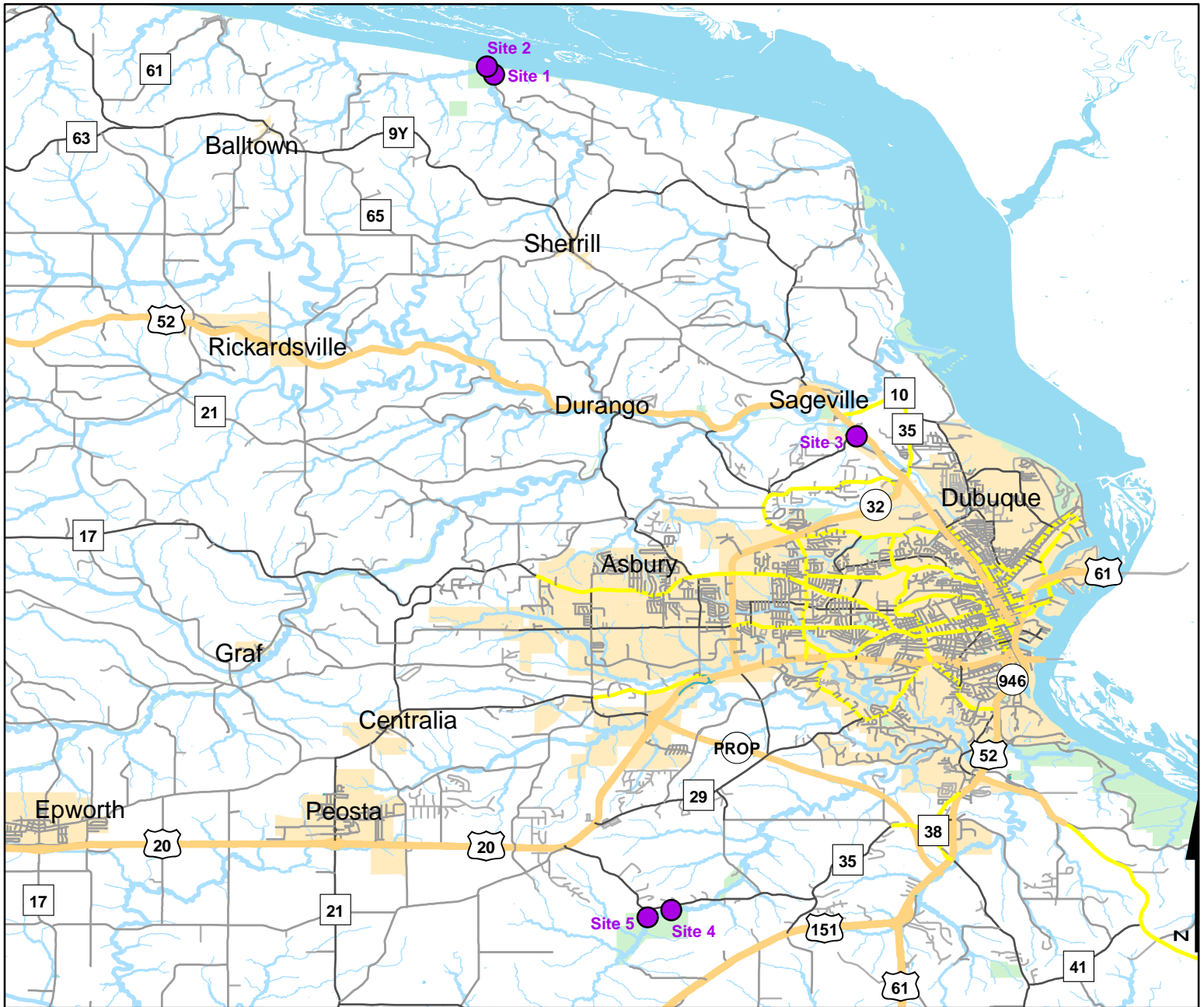




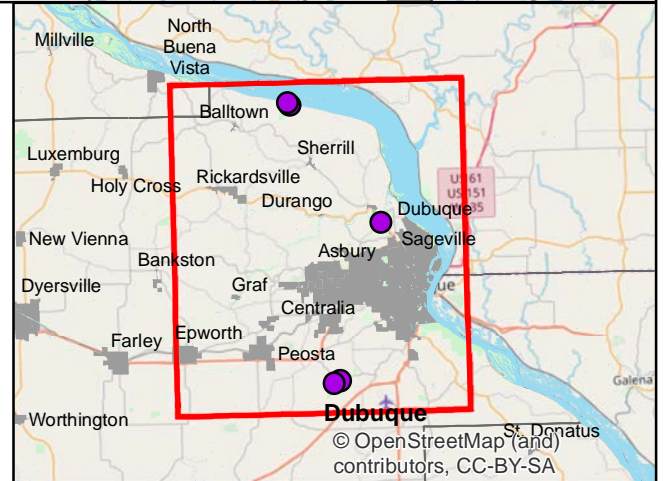
Volunteer Wildlife Monitoring Program (VWMP) Frog and Toad Survey

Route ID: 254 County: Dubuque

Click for Google Maps to Site 1: <https://www.google.com/maps/dir/?api=1&destination=42.652633312,-90.8064888987>



**Volunteer
Wildlife
Monitoring
Program**

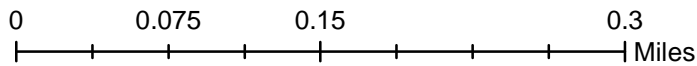




Volunteer Wildlife Monitoring Program (VWMP) Frog and Toad Survey

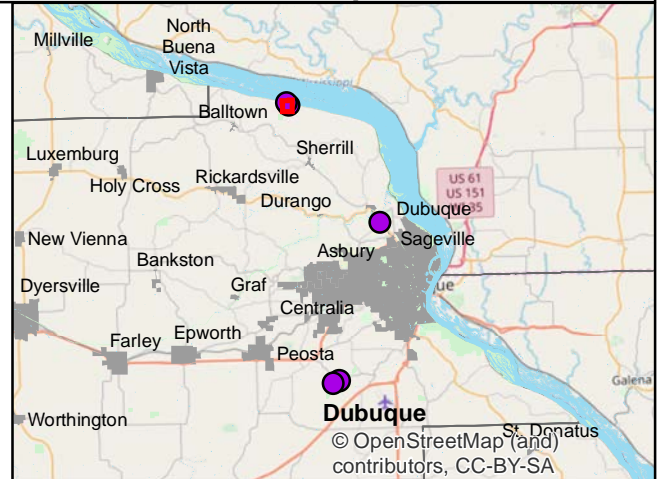
Route ID: 254 County: Dubuque

Click for Google Maps to Site 1: <https://www.google.com/maps/dir/?api=1&destination=42.652633312,-90.8064888987>



Legend

----- Trails

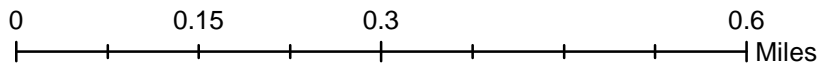
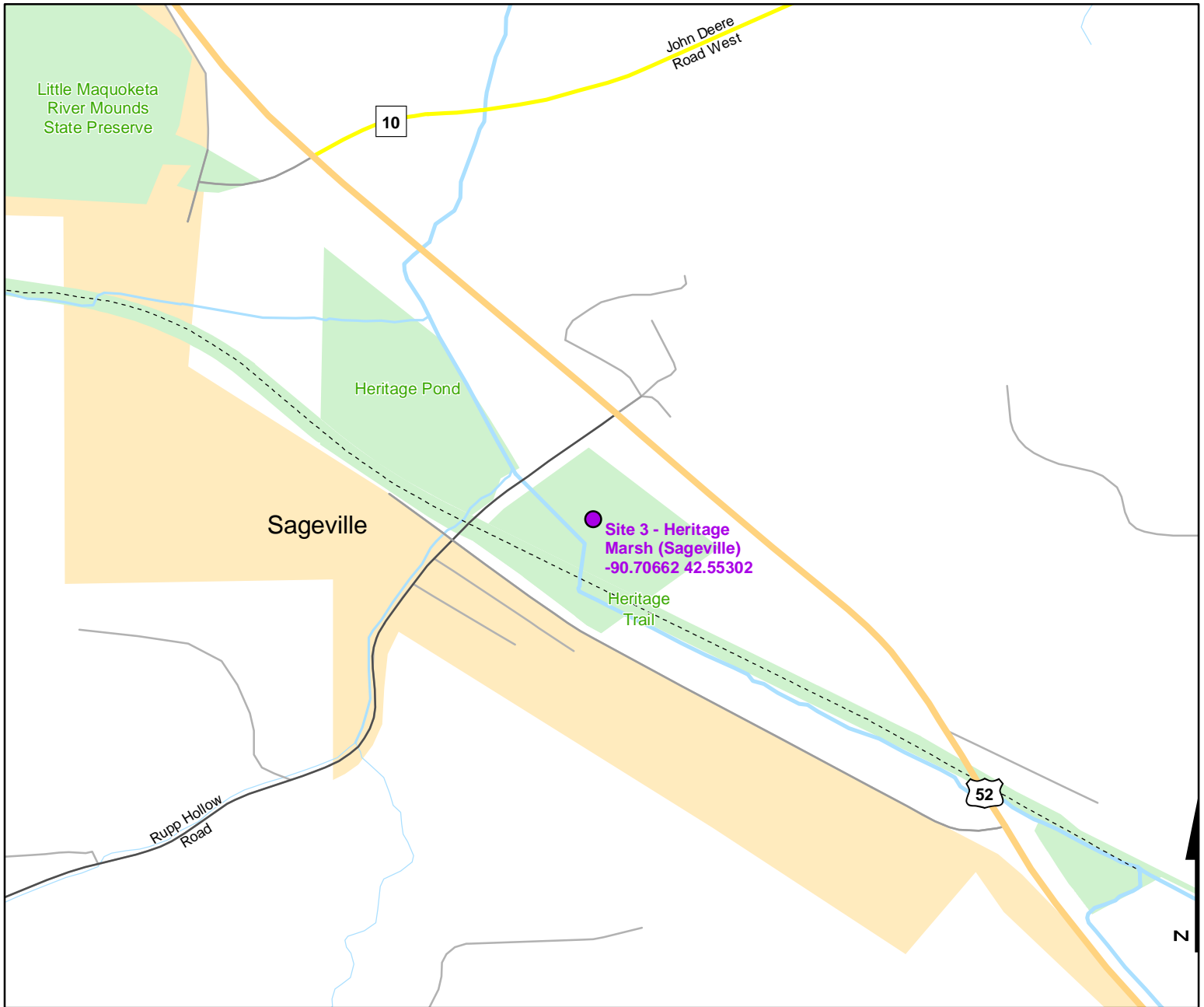




Volunteer Wildlife Monitoring Program (VWMP) Frog and Toad Survey

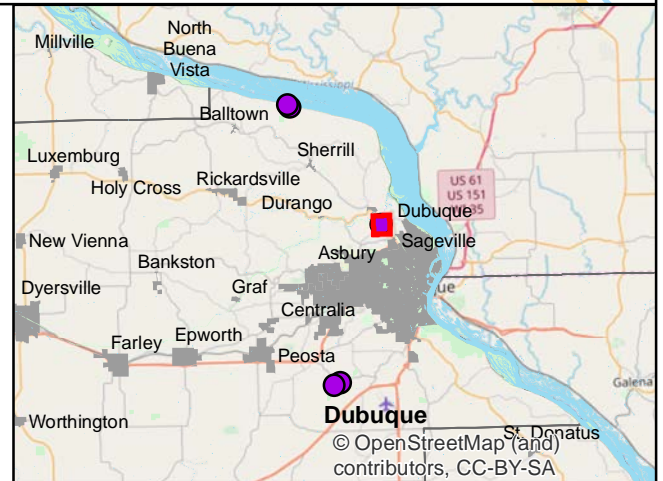
Route ID: 254 County: Dubuque

Click for Google Maps to Site 1: <https://www.google.com/maps/dir/?api=1&destination=42.652633312,-90.8064888987>



Legend

----- Trails

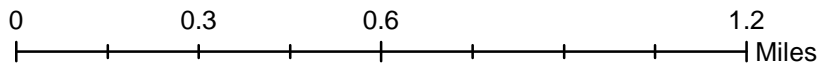
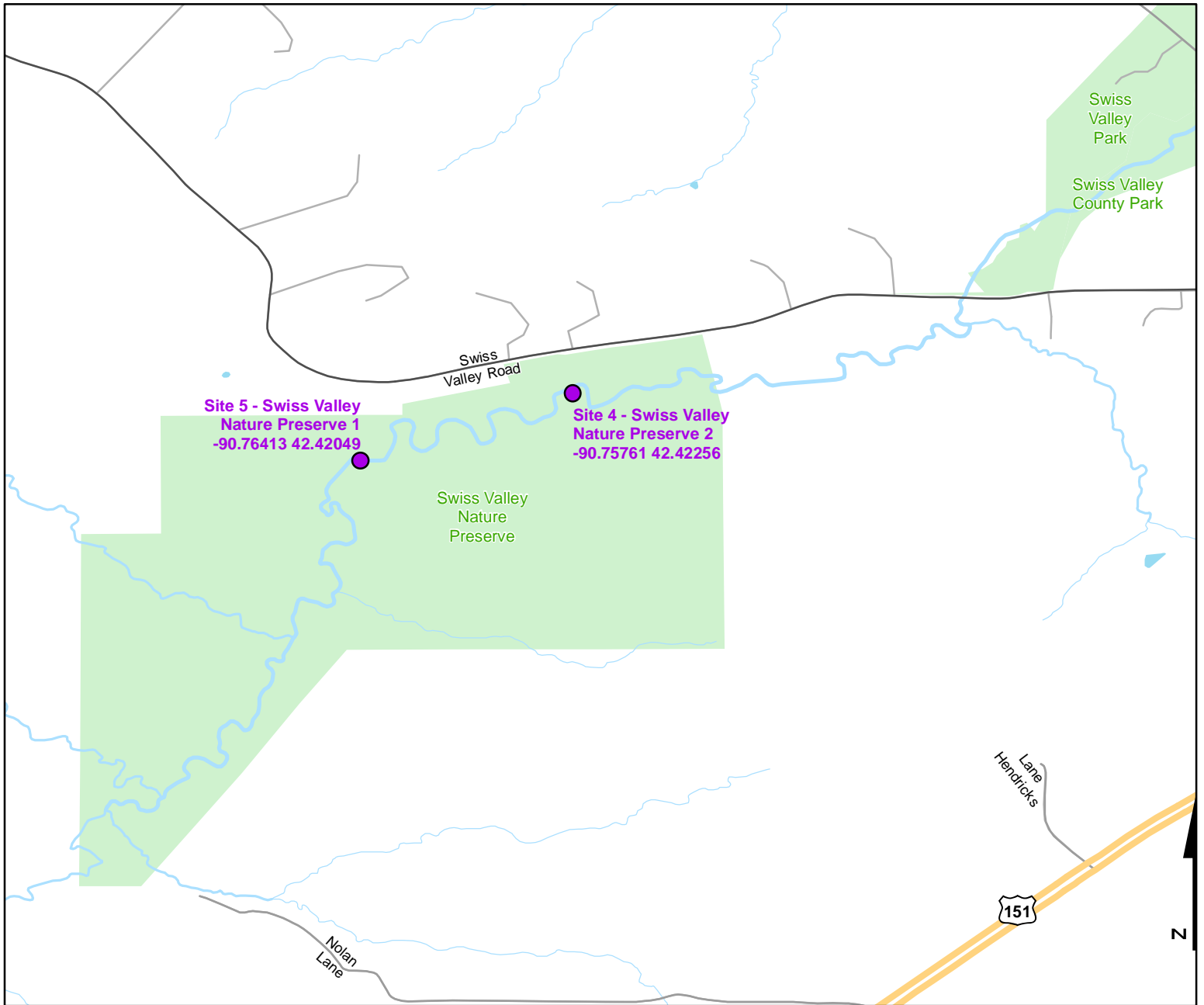




Volunteer Wildlife Monitoring Program (VWMP) Frog and Toad Survey

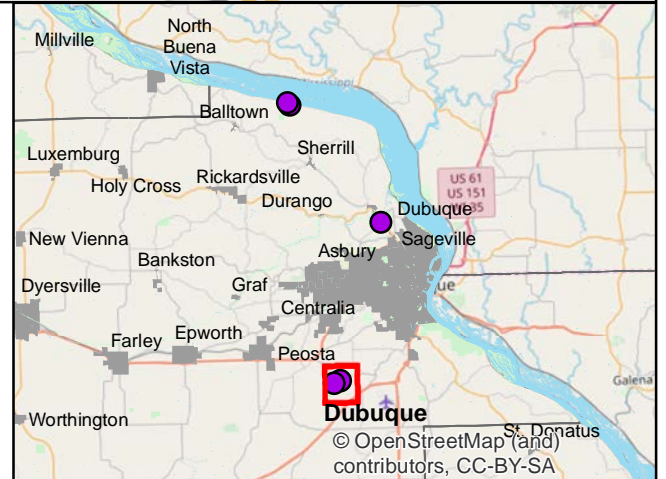
Route ID: 254 County: Dubuque

Click for Google Maps to Site 1: <https://www.google.com/maps/dir/?api=1&destination=42.652633312,-90.8064888987>



Legend

----- Trails





Frog and Toad Call Survey Route Description

Route ID **254**

Established: 1984

Site Number	Name	County	Latitude	Longitude	Directions
1	Finley's Landing - Woodland Pond	Dubuque	42.6526333	-90.8064889	Finley's Landing Park, pond on the south side of the park
2	Finley's Landing - Marshy Backwater	Dubuque	42.6548844	-90.8083617	On bridge where Basswood Creek enters into the Mississippi River
3	Heritage Marsh (Sageville)	Dubuque	42.5530163	-90.7066233	Parking lot near trail origin on southwest shore of pond. Several Acre sandpit 11330 Rupp Hollow Road Dubuque Iowa 52001
4	Swiss Valley Nature Preserve 2	Dubuque	42.4225578	-90.7576103	Bridge over Catfish Creek just down from Nature Center
5	Swiss Valley Nature Preserve 1	Dubuque	42.4204878	-90.7641258	Bridge on Catfish Creek, on Stream Bottom Trail